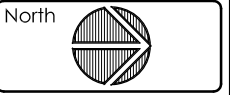


INTEGRIS TRAIL
 City of Edmond
Key Map and Survey Data

Revisions:

▲	JUNE 29, 2018 - 100 YEAR FLOOD LINEWORK



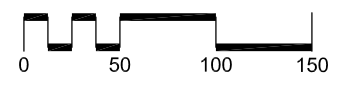
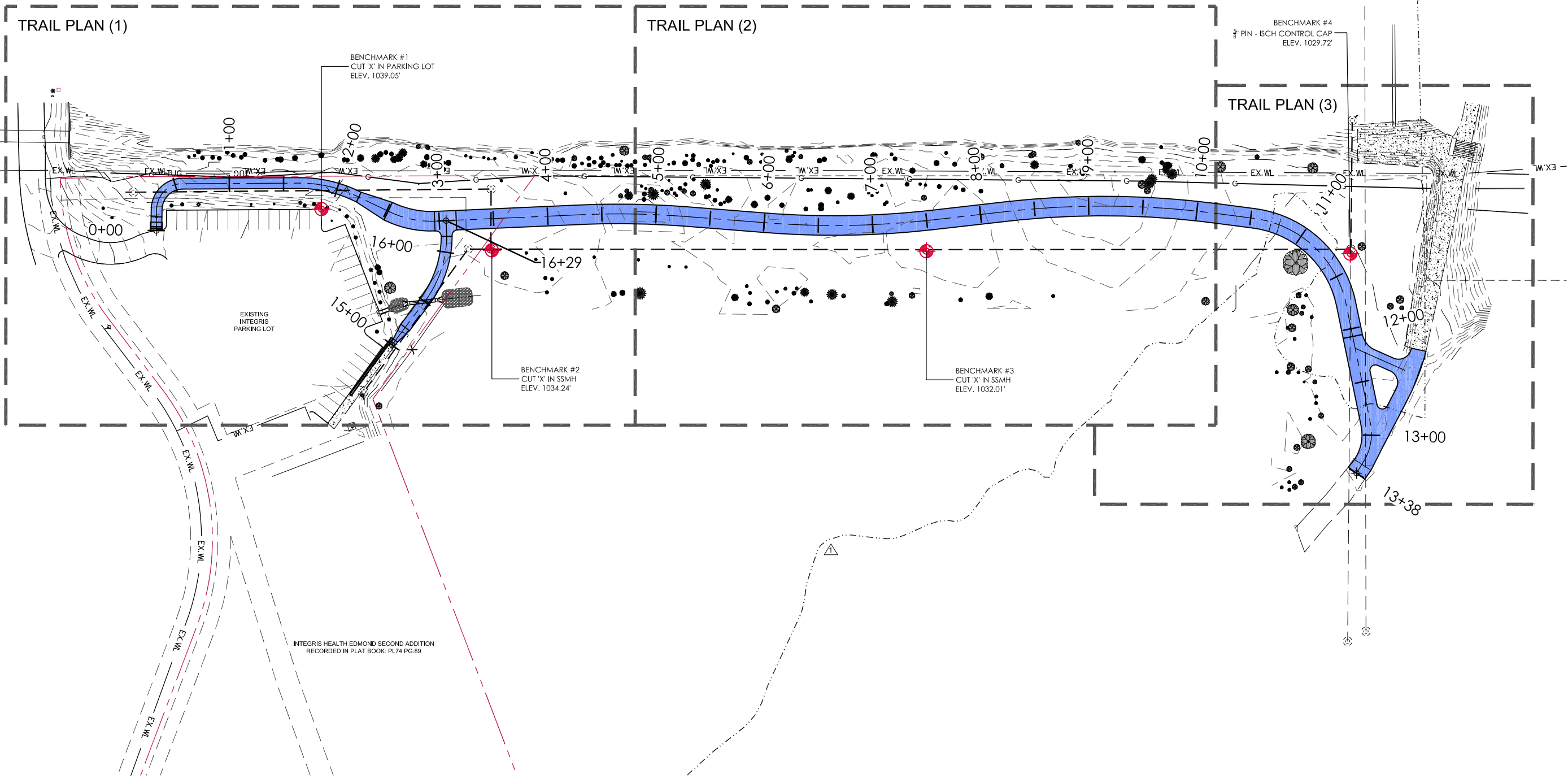
Design	JM	8/17
Drawn	JM/BB	9/17
Checked	KF/JM	5/18
Approved		



BENCHMARKS				
POINT	DESCRIPTION	NORTHING	EASTING	ELEVATION
10861	BM 1 CUTX NW CORNER PARKING LOT	235028.07	2139730.80	1039.05
10862	BM 2 CUTX EASTSIDE SSMH	235185.29	2139768.80	1034.24
10864	BM 3 CUTX EASTSIDE SSMH	235585.86	2139769.67	1032.01
10865	BM 4 5/8"IP ISCH CONTROL CAP	235976.81	2139771.93	1029.72

LEGEND

X	FENCELINE	---	MATCHLINE
TUG	FIBER OPTIC CABLE	---	R.O.W. LINE
---	GAS LINE	---	TRAIL CENTER LINE
OH-E	OVERHEAD ELECTRIC	---	CUT/FILL CATCHLINE
---	SANITARY SEWER LINE	---	CONCRETE TRAIL
EX.WL	WATER LINE	+	BENCHMARK
---	EASEMENT	---	
---	100-YEAR FLOODPLAIN	---	



F:\599 Integris Trail\Final\Trail\599-Integris BASE-R1.dwg, 4, 6/29/2018 9:12:17 AM